

Berkeley Shambhala Center & Streetspace — Directions & Parking Information

Berkeley Shambhala Center is located in the heart of downtown Berkeley at 2288 Fulton Street (at Bancroft, directly across the street from UC Berkeley). Streetspace is around the corner in the same building; enter at 2177 Bancroft. Both spaces are wheelchair accessible.

By BART

Berkeley Shambhala Center is located 3 blocks south and one block east of the Berkeley Bart Station.

By AC Transit

There are many buses in downtown Berkeley. Visit: <www.actransit.org> for a complete list of local buses, or dial 511 for public transit and traffic information.

Driving from the East

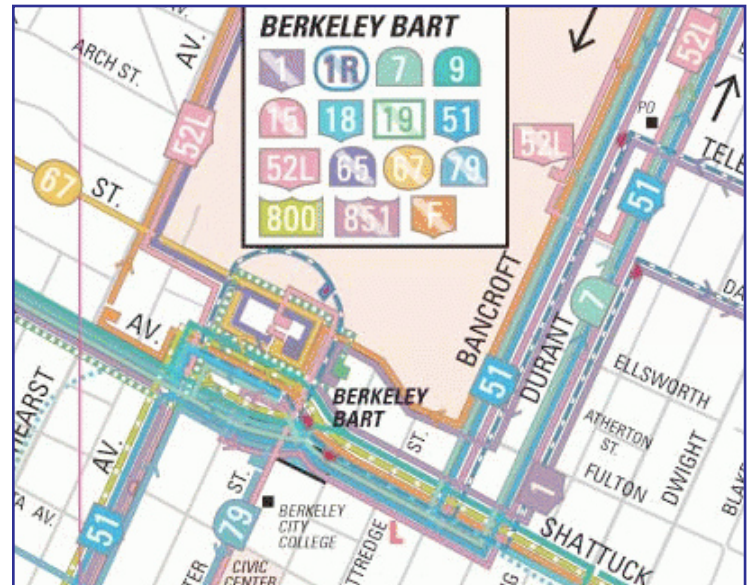
Take 580 West to Dublin. Take 680 north to Walnut Creek. Take 24 west towards Oakland. After passing through the Caldecott Tunnel, take the Berkeley exit onto Tunnel Road (Highway 13). Continue west on Tunnel Road past the Claremont Hotel. Tunnel Road will become Ashby Avenue. Continue on Ashby Avenue past Telegraph Avenue to Shattuck Avenue. Turn right on Shattuck Avenue. Continue on Shattuck Avenue to Kittridge. Turn Right onto Kittridge, and make the next right onto Fulton Street.

Alternate Driving route from the East

Take 580 west all the way to Oakland. Take Highway 13 (Warren Freeway) to Berkeley. Continue on Highway 13 to Tunnel Road as described above.

Driving from the West, South or North

Take Interstate 80 to Berkeley and take the University Avenue exit. Take University Avenue east approximately 1.5 miles until it dead ends. Turn right onto Fulton, and go approximately 3.5 blocks. After you pass Kittridge, 2288 Fulton Street is in the large building that occupies most of the block. The entrance is just before the corner of Bancroft. Berkeley Shambhala Center is on the second floor, accessible by elevator and stairs.



Map of downtown Berkeley from AC Transit website:


<www.actransit.org>. Box shows transit lines running to Berkeley BART station. For the sake of the environment we encourage visitors to take public transportation when at all possible. Consider parking at your nearest BART station, and taking a train to downtown Berkeley.

Street Parking

On Sundays and holidays there is usually ample, free street parking in the neighborhood. During athletic events at UC Berkeley, parking on the street is less available visit <events.berkeley.edu> and click on *Sports* for a calendar.

On weekdays there is metered, street parking and two-hour free parking in the residential neighborhoods south of Dwight, west of Martin Luther King, and north of UC Berkeley.

On Saturdays many of the two-hour parking zones (described above) are available for unlimited parking.



Berkeley Shambhala Center & Streetspace Parking Lot Information

Parking Lots

UCB Public Parking Lots

(Please read signs. Some lots accept cash only.)

Berkeley Way Lot: Berkeley Way between Shattuck Avenue and Oxford Street. Entrances on Hearst Avenue and Berkeley Way. Hourly pay parking at all times only in 11 designated spaces on south side of lot.

Lower Hearst Garage: Hearst Avenue @ Scenic Avenue. Entrance on Scenic Avenue. Hourly pay parking at all times only in Gold Zone on Level 2.

RSF Garage: Bancroft Way @ Ellsworth Street. Entrance on Bancroft Way. Hourly Pay parking at all times only in Gold Zone on east side of lot.

University Hall (U/Hall) West Lot: Addison Street @ Oxford Street, Hourly pay parking at all times throughout lot.

City of Berkeley Parking Lots

(Please read signs. Some lots accept cash only.)

Oxford Garage, 2200 Fulton Street (where Oxford St becomes Fulton Street) between Allston and Kittredge at the David Brower Center. Entrance on Kittredge.

Center Street Parking Lot, 2025 Center Street between Milvia and Shattuck.

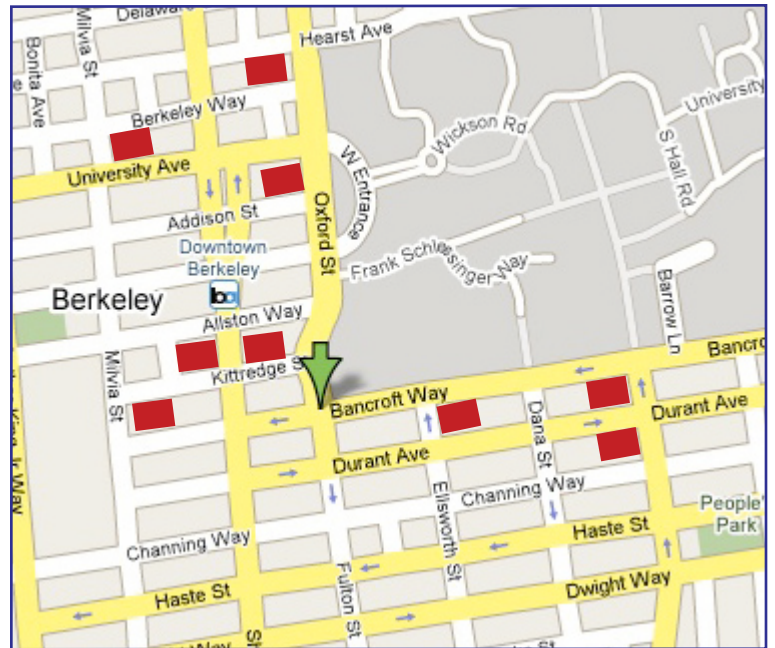
Telegraph/Channing Garage, two blocks south of the UC Berkeley Campus, one-half block west of Telegraph Avenue, with entrances on both Durant Avenue and Channing Way. (Not on range of map.)

Standard Parking 2020 Kittredge Street between Milvia and Shattuck at Harding.

Ampco System Parking 1995 University Avenue at Milvia.

Alston Way Standard Parking 2061 Alston Way between Milvia and Shattuck.

It may be less expensive to park at either the **North Berkeley** or **Ashby BART** stations and ride BART one stop to downtown Berkeley. For more information, visit www.bart.gov.



Map of downtown Berkeley from: maps.google.com

Green arrow points to Berkeley Shambhala Center at Fulton and Bancroft Streets.

Red squares indicate parking lots.

Note that some parking lots are cash only.